






Bourke Local Environmental Plan 2012

Heritage Map

Heritage

-  Item - General
-  Cadastre 03/06/11 (c) Land and Property Information
-  Highways



Please note that this map is a map prepared by Bourke Shire Council in February, 2013 and is accurate at this date. Reference should be made to the NSW Legislation website for the most accurate and up to date Map. (www.legislation.nsw.gov.au)



Projection: GDA 1994
MGA Zone 56