



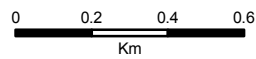
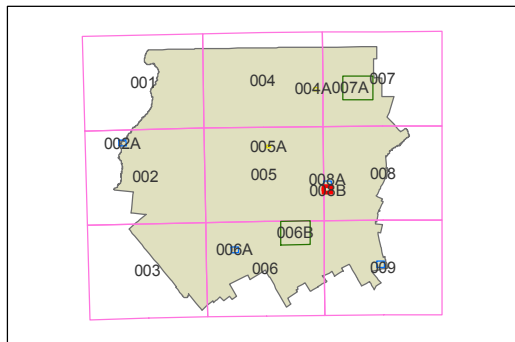
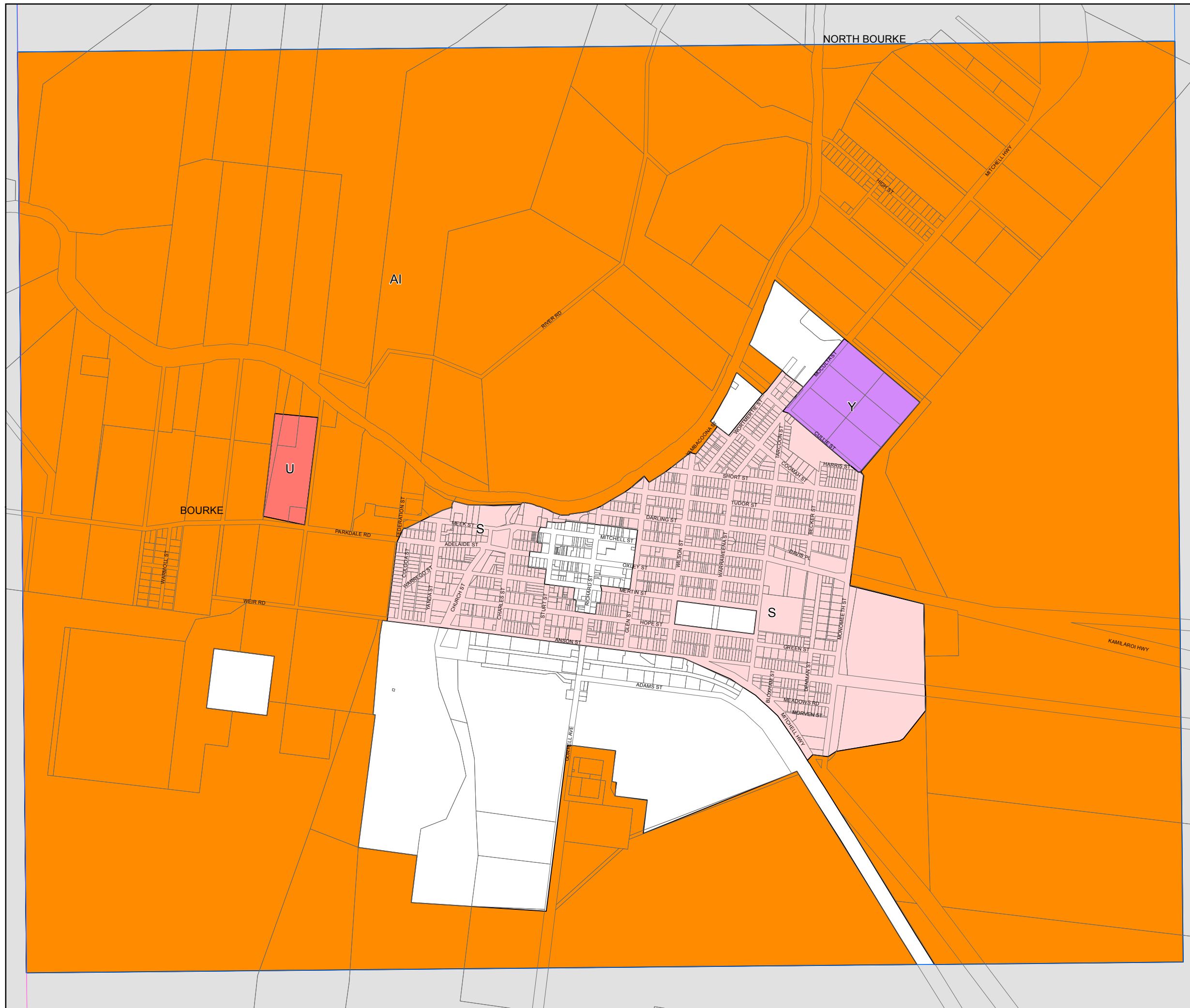
# Bourke Local Environmental Plan 2012

Lot Size Map - Sheet LSZ\_008B

### Minimum Lot Size (sq m)

- S 800
- U 1,000
- Y 10,000
- Z 20,000
- AB 10 ha
- AI 2,000 ha

Cadastre 23/06/2011 © Land and Property Information



Projection: GDA 1994  
MGA Zone 55  
Scale: 1: 20,000 @ A3

Map Identification Number: 1150\_COM\_LSZ\_008B\_20\_20160329